

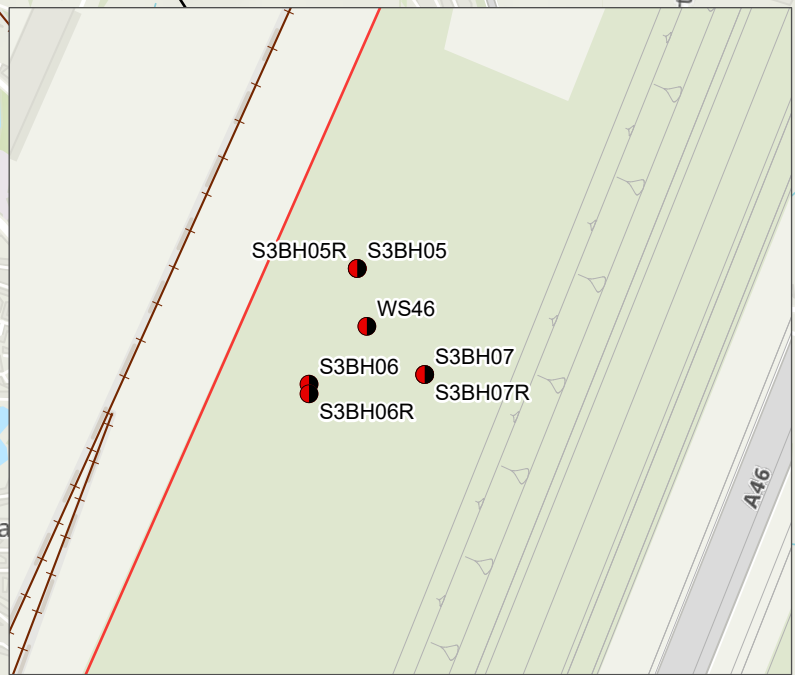
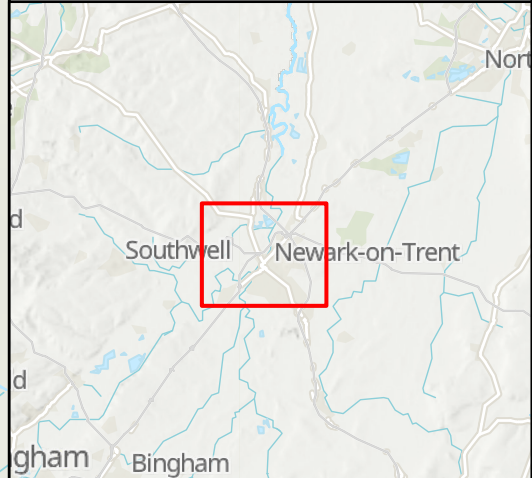
NOTES
 Source
 Contains public sector information licensed under the Open Government Licence v3.0.
 Contains British Geological Survey materials © UKRI 2023.
 Service Layer Credits
 Contains OS data © Crown Copyright and database right 2023
 Contains data from OS Zoomstack

KEY TO SYMBOLS

- Order Limits
- Scheme alignment
- Order Limits 250m buffer
- Order Limits 500m buffer
- Railway line

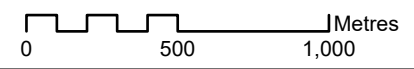
Potential contamination

- Active
- Inactive



C01	08/12/23	DCO APPLICATION	BH	NR	HF
REV.	DATE	AMENDMENT DETAILS	ORIG	CHK'D	APP'D
CLIENT					
PURPOSE OF ISSUE					
DCO APPLICATION					
DEVELOPMENT CONSENT ORDER NUMBER					
TR010065					
PROJECT TITLE					
A46 NEWARK BYPASS					
DRAWING TITLE					
Figure 9.2 Potential Sources of Contamination					
ORIGINAL SIZE	A3	SCALE	1:25,000		

© Skanska
 This document is issued for the party which commissioned it and for specific purposes connected with the captioned project only. It should not be relied upon by any other party or used for any other purpose.
 We accept no responsibility for the consequences of this document being relied upon by any other party, or being used for any other purpose, or containing any error or omission which is due to an error or omission in data supplied to us by other parties.



DRAWING NUMBER	ORIGINATOR	VOLUME	PROJECT REF NO.
HE551478	SKAG	EGT	HE551478
LOCATION	TYPE	ROLE	REVISION
CONWI_CONW	DR	LE	C01
		00003	